Route Log Progress Chart

DRAFT

Please Note: Errors and Omissions May Exist.
Contact the VTrans Mapping Unit with questions or concerns.

DISTRICT	TOWN	ROUTE
	[u'I093-0000S']	I-93

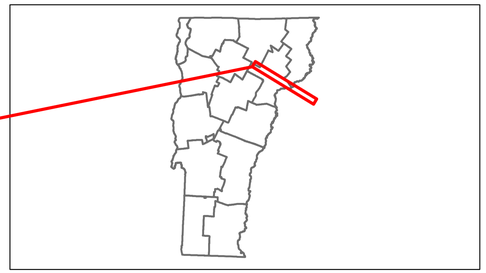

Base Map

1 in = 2 miles

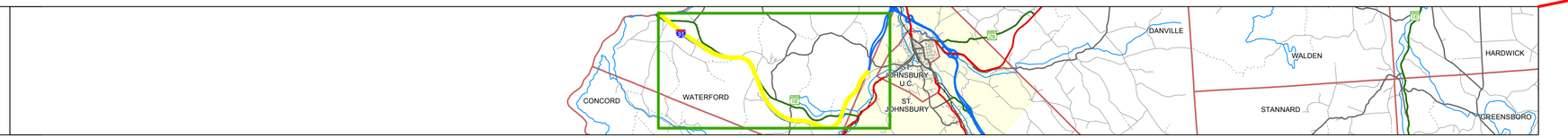

Stick Diagram

Primary Structures
Secondary Structures
Stations (Feet)
Railroad Crossings
Divided State Highway
State Highway
Divided Class 1 Town Highway
Class 1 Town Highway
Town Boundary
District Boundaries
State/Town Highway Change
Divided Highway Limits
Ghost Section Boundary
Streams

Scale:1in = 2000 FEET

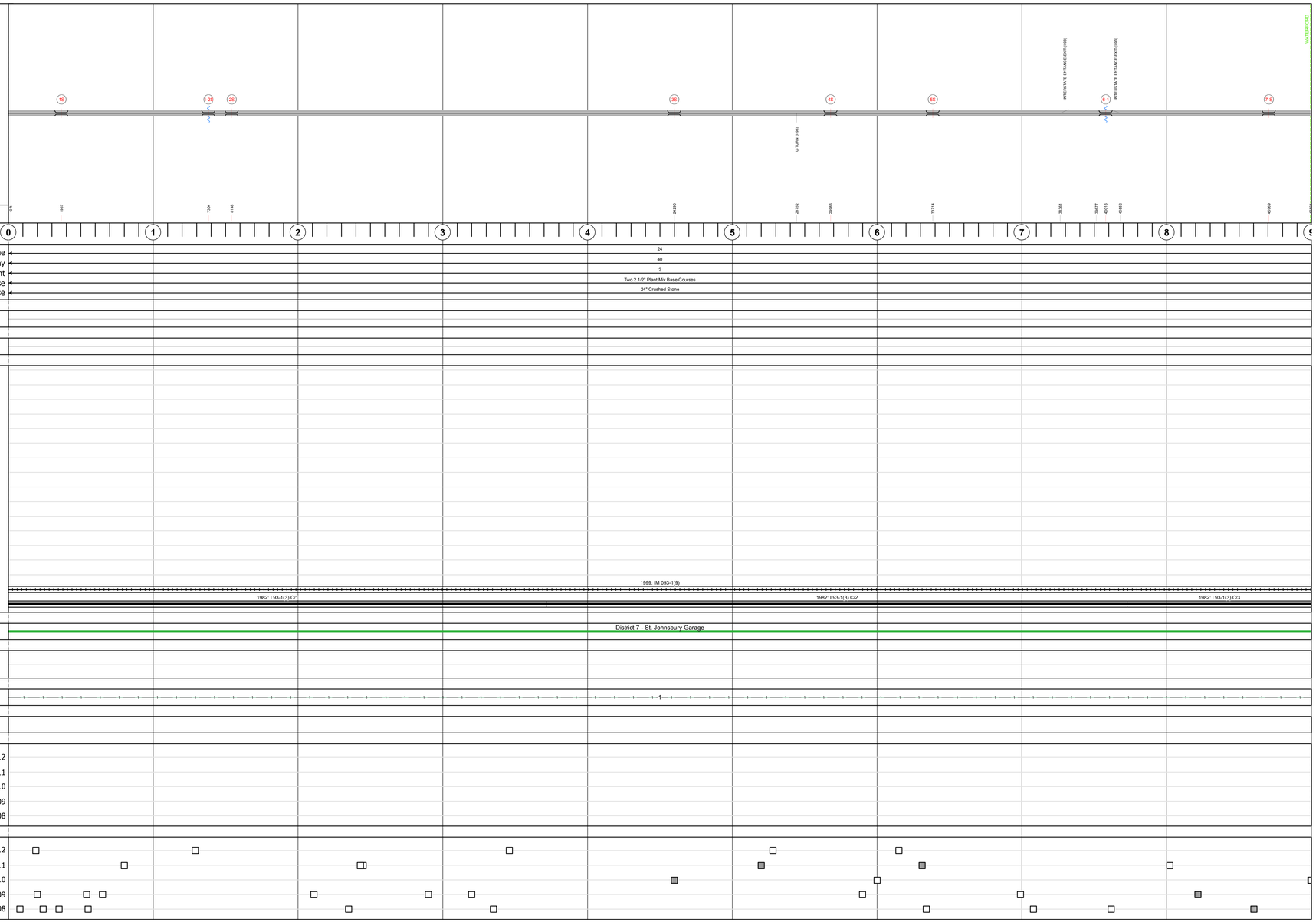

DESCRIPTION BLOCK

Bridge 1S:
Frame - 1982
Structure No. 200093001S03162
Length: 171'
Width: 36.5'
Under Clearance: 14.42'
Facility Carried: I 00093 ML
Bridge Type: STEEL RIGID FRAME
Features Intersected: I 93 OVER VT 18
Surface: Bituminous
Maintenance/Ownership: State

Culvert 1-2S:
Culvert - 1982
Structure No. 3000931-2S03161
Length: 6'
Under Clearance: 6.0'
Facility Carried: I-93
Bridge Type: ACCGMP
Features Intersected: Brook
Maintenance: State

Culvert 2S:
Culvert - 1982
Structure No. 200093002S03162
Length: 28'
Under Clearance: 14.25'
Facility Carried: I 00093 ML
Bridge Type: CONCRETE BOX CULVERT
Features Intersected: I 93 OVER TH NO 17
Maintenance/Ownership: State

Bridge 3S:
Stringer/multi-beam or girder - 1982
Structure No. 200093003S03162
Length: 113'
Width: 36.7'
Under Clearance: 15.0'
Facility Carried: I 00093 ML
Bridge Type: WELDED PLATE GIRDER
Features Intersected: I 93 OVER TH NO 12
Surface: Bituminous
Maintenance/Ownership: State

Culvert 4S:
Culvert - 1982
Structure No. 200093004S03162
Length: 28'
Under Clearance: 14.33'
Facility Carried: I 00093 ML
Bridge Type: CONCRETE BOX CULVERT
Features Intersected: I 93 OVER TH NO 1
Maintenance/Ownership: State

Bridge 5S:
Stringer/multi-beam or girder - 1982
Structure No. 200093005S03162
Length: 109'
Width: 36.7'
Under Clearance: 14.92'
Facility Carried: I 00093 ML
Bridge Type: WELDED PLATE GIRDER
Features Intersected: I 93 OVER TH NO 7
Surface: Bituminous
Maintenance/Ownership: State

Culvert 6-1:
Culvert - 1982
Structure No. 30009306-103161
Length: 14'
Under Clearance: 7.0'
Facility Carried: I93
Bridge Type: R C BOX
Features Intersected: STILES BROOK
Maintenance: State

Culvert 7-S:
Culvert - 1982
Structure No. 300093007S03161
Length: 14'
Under Clearance: 12.0'
Facility Carried: I93
Bridge Type: R C BOX
Features Intersected: LAND ACCESS ROAD
Maintenance: State

Historic Projects: Retreatment, Resurface, Unknown, Bituminous Mix, Skinny Mix, Bituminous Seal, Bituminous Concrete, Bituminous Macadam, Cold Plane and Bituminous Concrete, Concrete, Gravel, Surface Treated Gravel, Plant Mix, Reclaimed Base and Bituminous Concrete

Functional Class: 1, 2, 6, 7, 8, 11, 12, 14, 16, 17, 19

Speed Zones: SPEED LIMIT 25, 30, 35, 40, 45, 50, 55, 60, 65

Curves: curve left, curve right

Grades: grade up, grade down

Road Widths (ft)

Traffic Counters (counter ID)

AADT (count)

Crash Locations: Fatal, Injury, Property Damage Only, Unknown Crash Type

Mileage by Functional Class By Sheet

93-1	1 - Rural - Principal Arterial - Interstate	9.000

Total Mileage: 9.000 mi

Mileage by Town By Sheet

[u'I093-0000S']	- I093-0000S	9.0 of 11.075

Total Mileage: 9.0 mi

DISTRICT	TOWN	Date: 11/14/13	ROUTE
	[u'I093-0000S']	1 of 2 TWN mileage: 0.0 to 9.0	I-93 ETE mileage: 0.0 to 11.075